




0 1 2 3 miles  
Scale



**Legend:**

-  Urban Growth Boundary
-  Central Lane MPO Boundary
-  Major Roadway

Map produced by LCOG, March 2004

**Central Lane  
Metropolitan Planning Organization**

